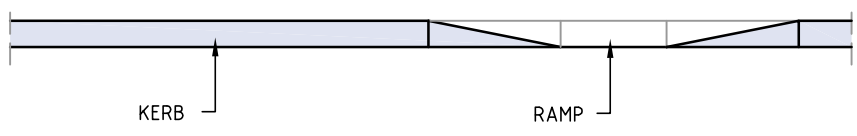
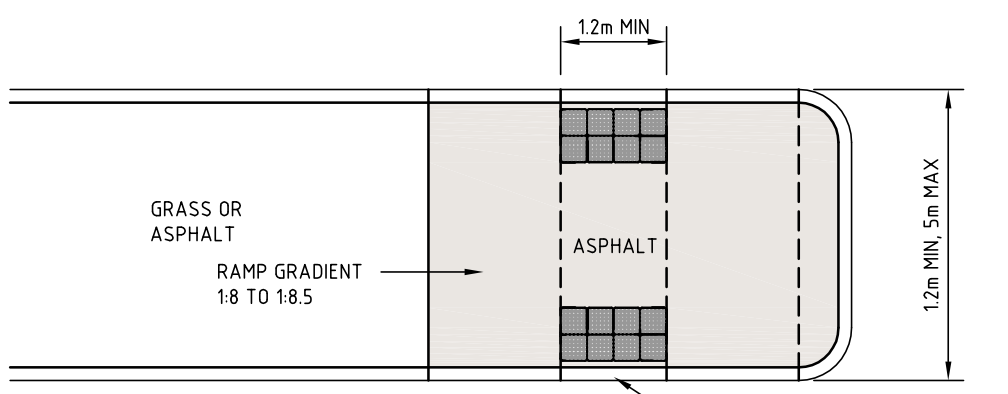


PLAN

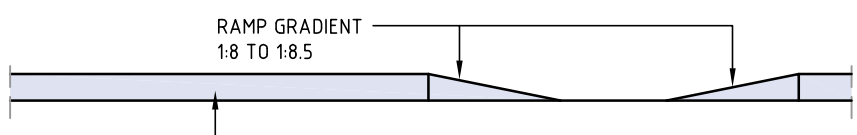


ELEVATION

END OF ISLAND RAMPED PATH
(MEDIAN WIDER THAN 5m)



PLAN



ELEVATION

END OF ISLAND RAMPED SUNKEN PATH
(MEDIAN WIDTH 5m OR LESS)

NOT TO SCALE

ENGINEERING SERVICES BRANCH



END OF ISLAND
WITH RAMPED PATH
AND SUNKEN PATH

Approved By		Drawing Number	1P 50516
Principal Engineer Infrastructure	Manager Engineering Services	Revision	A
Date Nov, 2010	Date Nov, 2010	Docs Number	